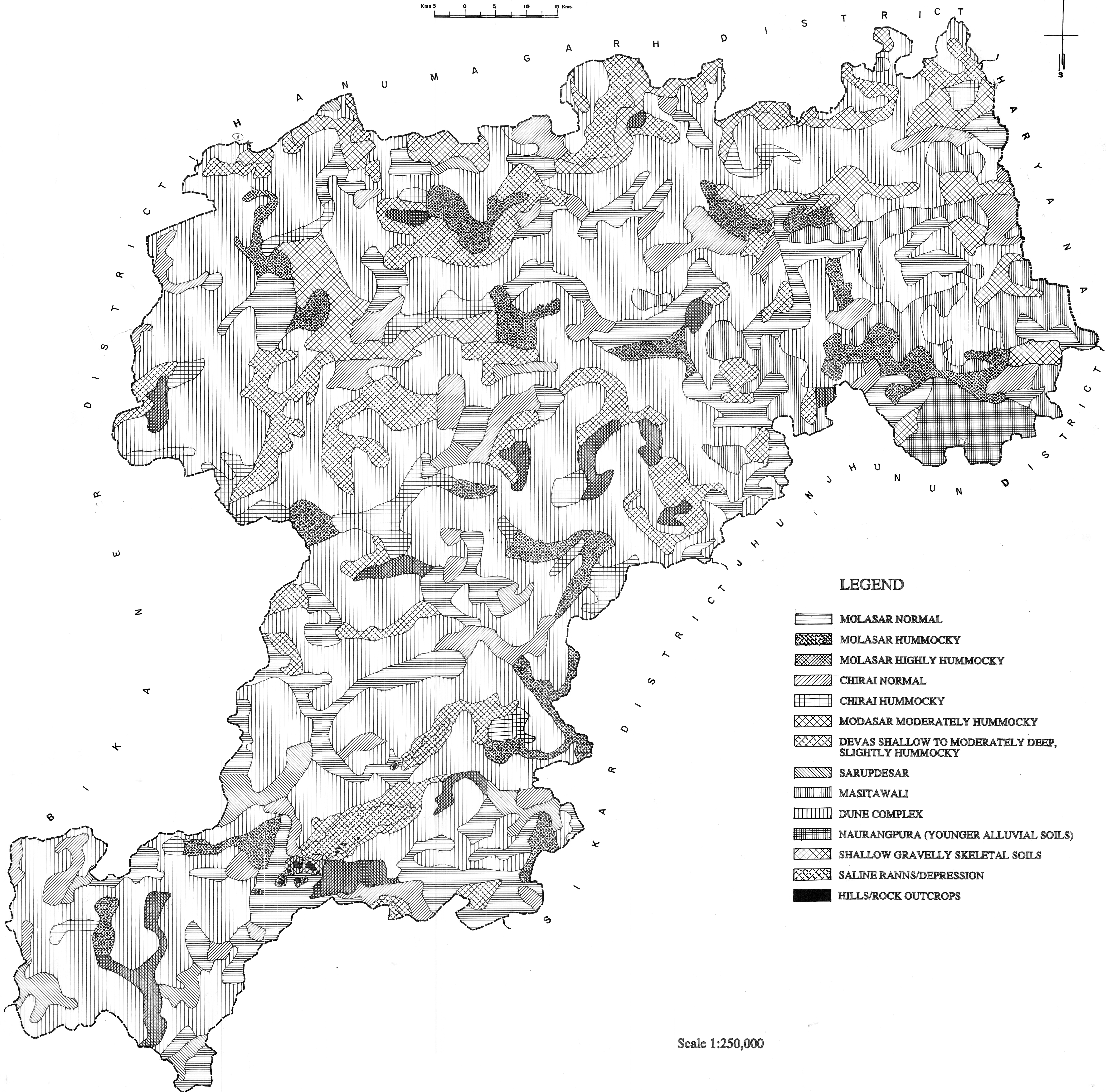
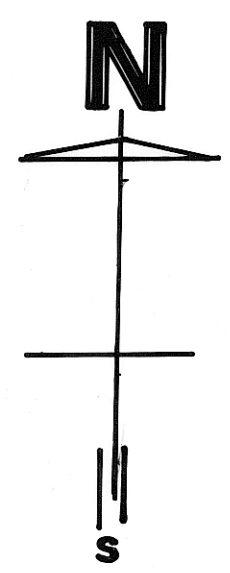




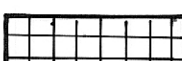



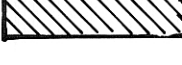







**Churu District
Soils (2001-2004)**

Kms 5 0 5 10 15 Kms.



LEGEND

-  MOLASAR NORMAL
-  MOLASAR HUMMOCKY
-  MOLASAR HIGHLY HUMMOCKY
-  CHIRAI NORMAL
-  CHIRAI HUMMOCKY
-  MODASAR MODERATELY HUMMOCKY
-  DEVAS SHALLOW TO MODERATELY DEEP, SLIGHTLY HUMMOCKY
-  SARUPDESAR
-  MASITAWALI
-  DUNE COMPLEX
-  NAURANGPURA (YOUNGER ALLUVIAL SOILS)
-  SHALLOW GRAVELLY SKELETAL SOILS
-  SALINE RANNS/DEPRESSION
-  HILLS/ROCK OUTCROPS

Scale 1:250,000

74° 0'

74° 15'

74° 30'

74° 45'

75° 0'

75° 15'

75° 30'

29° 0'

28° 45'

28° 30'

28° 15'

28° 0'

27° 45'

27° 30'